






2016 Bikeway Map











The Grand Forks Andy Hampsten Bikeway System:
The bikeway system within Grand Forks is named after Andy Hampsten, a former resident & international bicycle racer in the late 1980's & early 1990's.

East Grand Forks
MINNESOTA

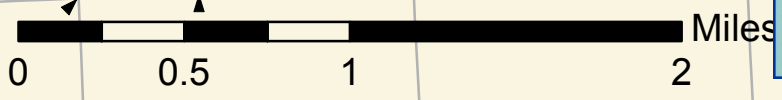
Grand Forks
NORTH DAKOTA

The Greenway is a system of parks, wildlife refuges, and trails along the Red River and the Red Lake River, with over 20 miles of paved multi-purpose paths and two pedestrian bridges over the Red River that is 8 miles bridge to bridge.

-  Bike Lane: A dedicated bike lane on busier streets
-  Sharrow: Shared roadway with vehicle traffic; painted symbol
-  Multi-use Path: Offstreet paved path
-  Bike Route: Signed bike route along local streets
-  Unpaved Trail: Trail that connects to current bikeway

-  Bike Bridge or Tunnel
-  Bike Repair Facility
-  Greenway Access Point
-  Information Center
-  Distance Marker (miles)
-  Medical Facility
-  Vehicle Parking
-  Public Restroom
-  Bike Rack
-  Parks

DISCLAIMER:
The bikeway system is shown as of April 2016. Please use caution and obey all posted signage and vehicle codes. Bike facilities throughout the system are subject to closure due to construction or other circumstances at any time. While every effort has been made to provide a high quality, accurate, and usable map, the depicted bikeway information is advisory only. Bike racks may be removed without notice. Map users assume all risks as to the quality and accuracy of the map information, and agree that their use is at their own risk. Please forward all comments & corrections for this map to the GF/EGF MPO.



M.P.O. M.P.O. M.P.O. Grand Forks - East Grand Forks Metropolitan Planning Organization
Map Revised April 2016



- ### Points of Interest
- | | |
|-------------------------------------|--|
| 1 Alerus Center | 12 Northland Community College |
| 2 Ralph Engelstad Arena | 13 Red River State Recreational Area Campground |
| 3 University of North Dakota | 14 Riverwalk Center/ Cabela's |
| 4 Myra Museum | 15 Heritage and Railroad Museum |
| 5 Lincoln Golf Course | 16 Valley Golf Course |
| 6 King's Walk Golf Course | 17 Riverside Dam |
| 7 Columbia Mall | 18 VFW Arena |
| 8 Grand Cities Mall | 19 East Grand Forks Civic Center |
| 9 Lincoln Disc Golf Course | 20 Zavoral Disc Golf Course |
| 10 Grand Forks Town Square | 21 Choice Health & Fitness |
| 11 The Greenway | 22 Altru Family YMCA |